

Slovačka jama na Karadjici (Ceki 1)

Macedonia, Jakupica plateau

10 m

Extended elevation

Length: 173 m

Depth: 140 m


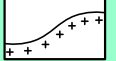
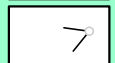
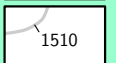
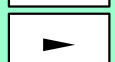


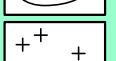
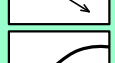





Explored by: Speleološko Društvo Peoni: Ivan Žežovski, Speleoklub Červené vrchy: Martin Miškov,
Lubomír Očkaik, Jozef Psoška, Ján Šmoll, Martin Sluka 2006–2007

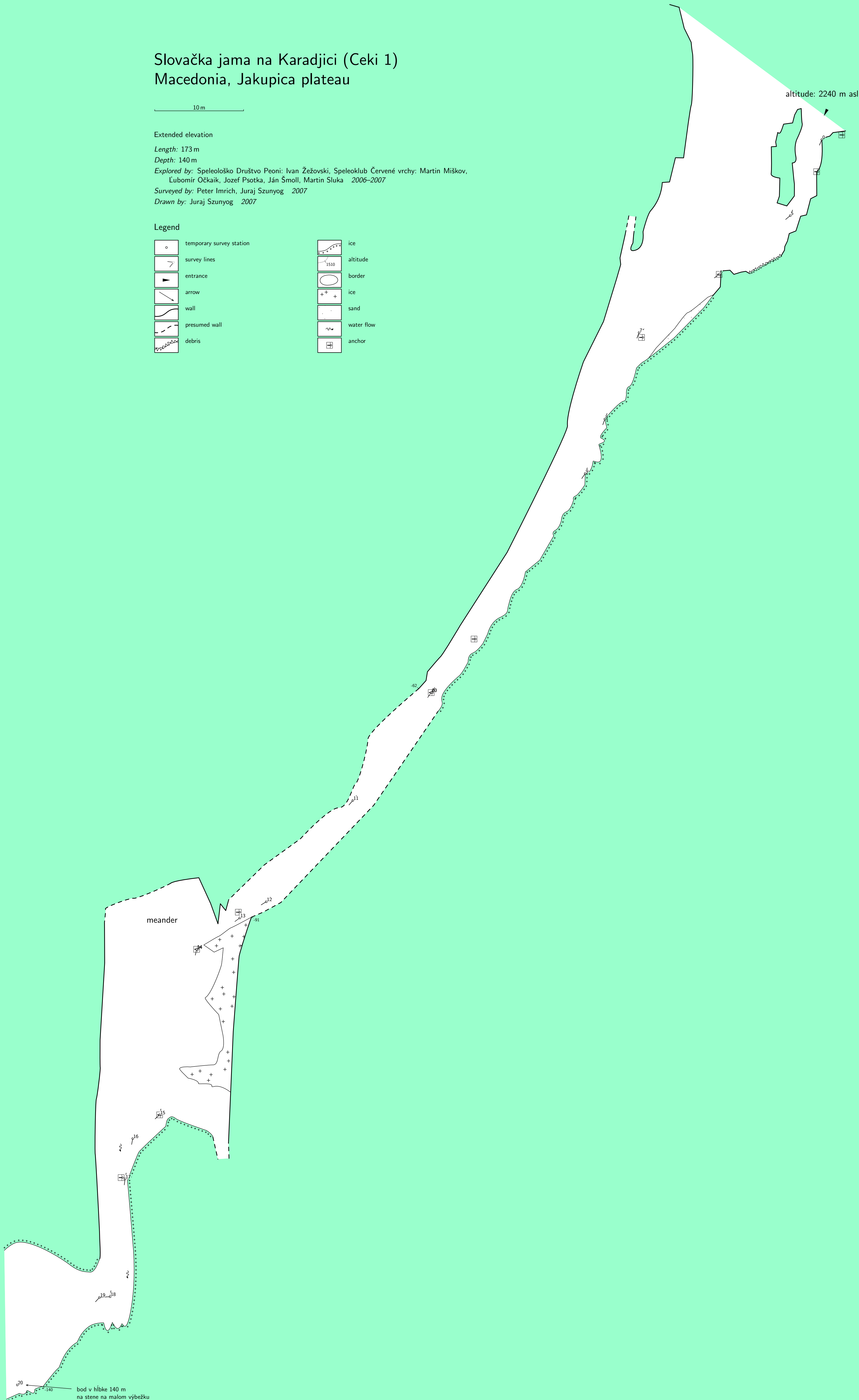
Surveyed by: Peter Imrich, Juraj Szunyog 2007

Drawn by: Juraj Szunyog 2007

altitude: 2240 m asl

Legend

	temporary survey station		ice
	survey lines		altitude
	entrance		border
	arrow		ice
	wall		sand
	presumed wall		water flow
	debris		anchor



bod v hĺbke 140 m
na stene na malom výbežku