

Vtáčia jaskyňa - extended elevation

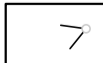


10 m

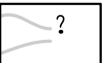


Length: 118 m

Depth: 45 m

Surveyed by: Martin Budaj, Juraj Szunyog 2009

Legend

-  survey lines
-  wall
-  debris

-  possible continuation
-  rock border
-  flowstone